











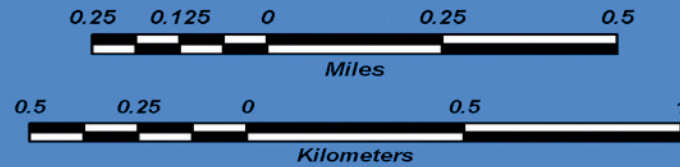
66°2'30"W 66°2'0"W 66°1'30"W 66°1'0"W 66°0'30"W 66°0'0"W 65°59'30"W 65°59'0"W

18°26'0"N 18°27'0"N 18°28'0"N 18°29'0"N 18°30'0"N

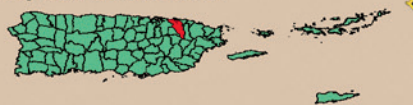
18°26'0"N 18°27'0"N 18°28'0"N 18°29'0"N 18°30'0"N

Legenda / Legend

- | | |
|---|--|
| --- Límite Municipal / Municipality Limit | P Estacionamiento / Parking |
| Zona de Desalojo / Evacuation Zone |  Hotel / Hotel |
| Zona Segura / Safe Zone |  Iglesia / Church |
| → Ruta de Desalojo / Evacuation Route |  Kioskos / "Kiosko" |
| A Lugar de Asamblea / Assembly Point |  Mangle / Mangrove |
|  Balneario / Beach |  Marina / Marina |
|  Cementerio / Cemetery |  Puente / Bridge |
|  Escuela / School |  Puente Peatonal / Pedestrian Bridge |



Mapa de Localización



Mapa de Desalojo por Tsunami Carolina, Puerto Rico

